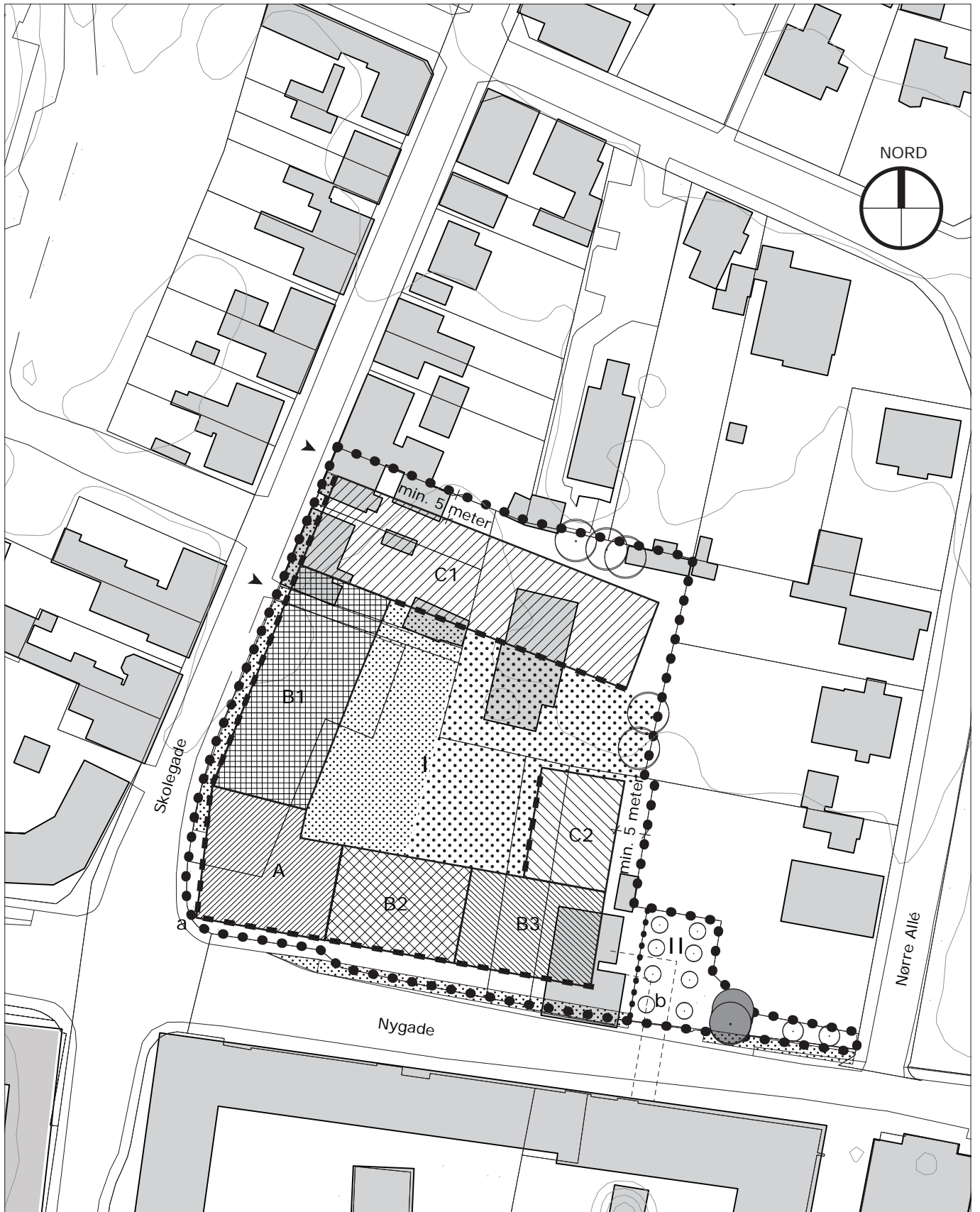












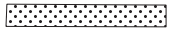






**Herning**  
Kommune

**Lokalplan nr. 11.C33.1**  
**Kortbilag 2**  
**Lokalplankort**  
**Mål 1:1.000**



## SIGNATURFORKLARING

	Lokalplangrænse
	Delområde
	Byggefelt A
	Byggefelt B1
	Byggefelt B2
	Byggefelt B3
	Byggefelt C1
	Byggefelt C2
	Areal til grønt fællesområde
	Areal hvor der kan etableres parkering
	Plantebælte
	Påbudt facadelinie
	Vejadgang
	Bevaringsværdig beplantning
	Eksisterende beplantning